PROTEZIONE CIVILE
Presidenza del Consiglio dei Ministri
Dipartimento della Protezione Civile

REGIONE TOSCANA

CONFERENZA DELLE REGIONI E DELLE PROVINCE AUTONOME

Attuazione dell'articolo 11 dalla legge 24 giugno 2009, n.77

MICROZONAZIONE SISMICA

Sezioni geologico – tecniche

Scala orizzontale 1:10000
Scala verticale 1:5000

Regione Toscana

Comune di Arezzo

Regione Toscana	Soggetto realizzatore ProGeo Engineering srl referente e coordinatore delle attività geol. MASSIMILIANO ROSSI geol. FABIO POGGI MOPS geol. LUCA BERLINGOZZI responsabile del procedimento: Ing. Alessandro Farnè	Data Maggio 2019

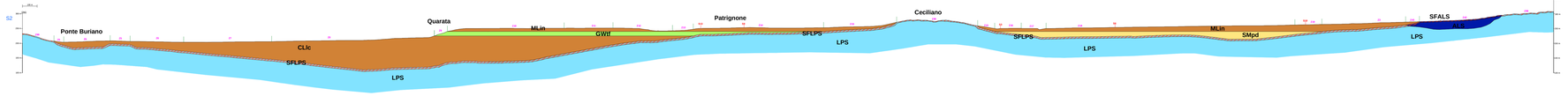

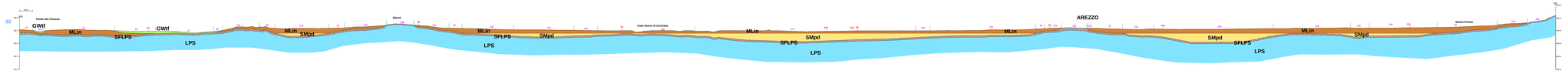

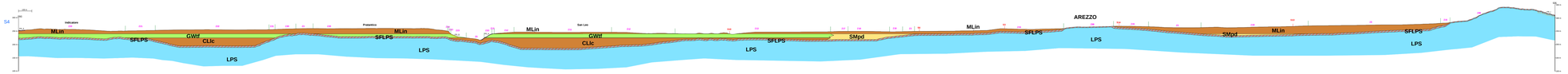

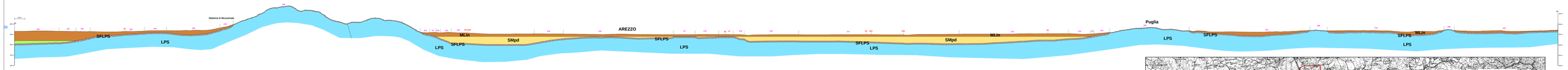

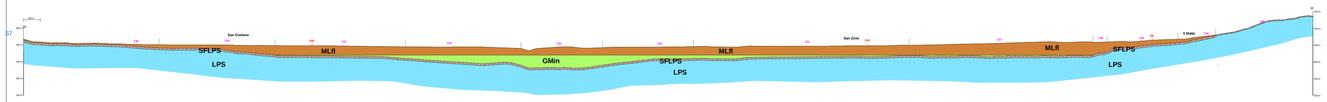

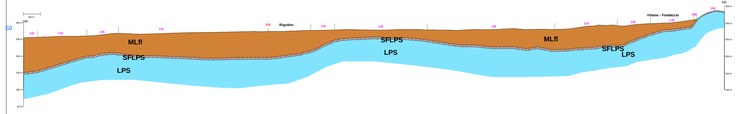

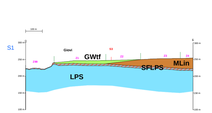

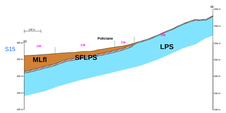

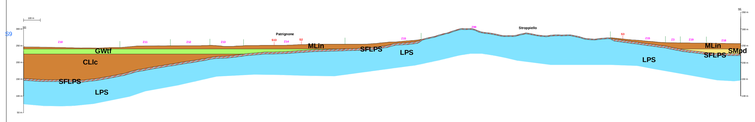

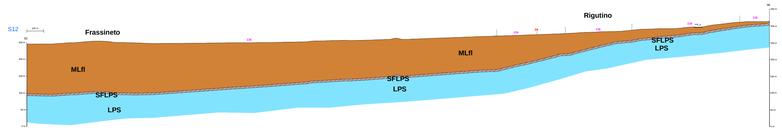

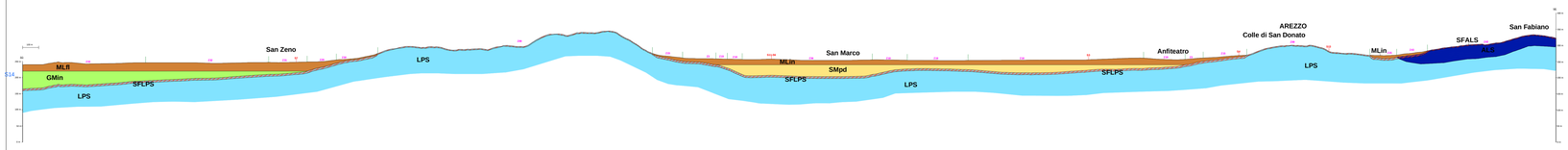

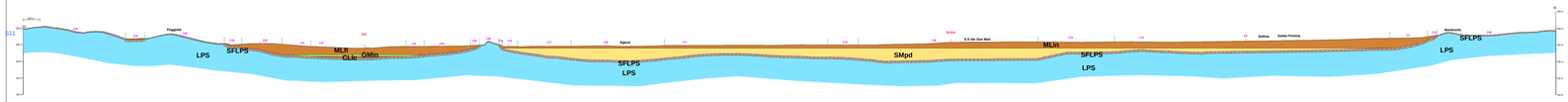

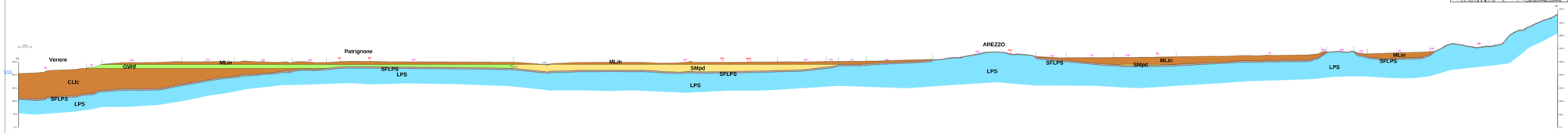

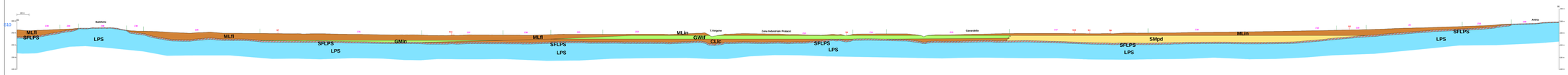

Legenda

Terreni di copertura

- GMin — Ghiaie limose, miscela di ghiaia, sabbia e limo di bacino (piana) intramontano
- GWf — Ghiaie pulite con granulometria poco assortita, miscela di ghiaia e sabbia di terrazzo fluviale
- SWin — Sabbie pulite e ben assortite, sabbie ghiaiose di bacino (piana) intramontano
- SMpd — Sabbie limose, miscela di sabbia e limo di piana pedemontana
- MLfl — Limi inorganici, sabbie fini limose o argillose, limi argillosi di bassa plasticità di deposito fluvio-lacustre
- MLin — Limi inorganici, sabbie fini limose o argillose, limi argillosi di bassa plasticità di bacino (piana) intramontano
- CLlc — Argille inorganiche di medio bassa plasticità, argille ghiaiose o sabbiose, argille limose, argille magre di ambiente lacustre
- Lapideo stratificato fratturato o alterato
- Alternanza di litotipi stratificato fratturato o alterato
- Lapideo stratificato
- Alternanza di litotipi stratificato

Instabilità di versante (tipologia e stato di attività)

- scorrimento ; attiva
- non definito ; attiva
- scorrimento ; quiescente
- non definita ; quiescente
- scorrimento ; inattiva

Elementi tettonico strutturali
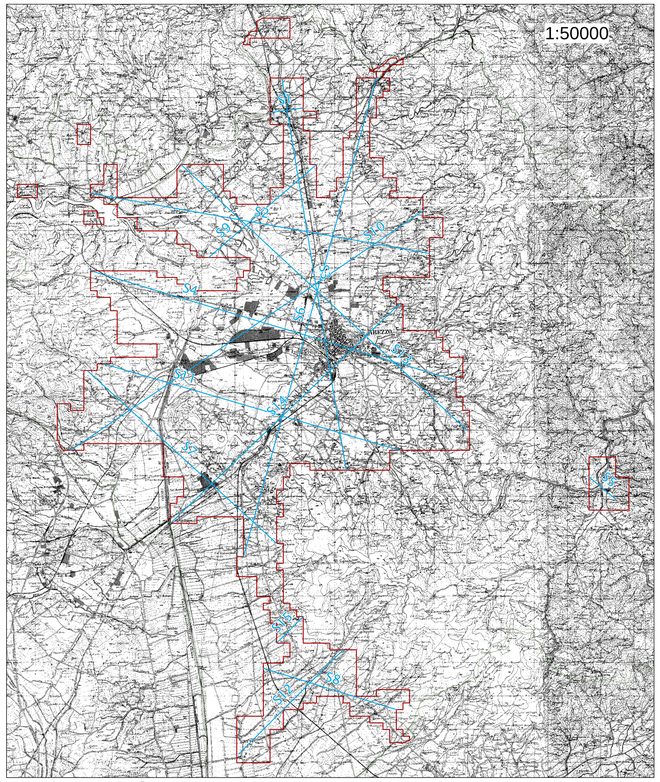
- Faglia diretta non attiva (certa)